



## HIKES

A hike is a journey on foot, usually with a purpose, a route, and a destination. Cub Scout dens will enjoy short HIKES, which are called DAY HIKES. WEBELOS Dens, will have several opportunities for hikes related to ACTIVITY BADGES, and new BOY SCOUTS will enjoy longer hikes while working on the HIKING MERIT BADGE.

Day hikes are very important for the WEBELOS and the new BOY SCOUTS. These hikes should be started as "TRAINING HIKES" and they should be about 5 to 10 miles. Please see the information on Sauk Thorn Creek Trails in the Illinois Hikes section. They have many short hikes including patches for visiting and hiking the trails at a number of area Nature Centers. These would be ideal for all Cubs and new Scouts

When Scouts go out on hikes they should be properly clothed, depending on the season. In winter, clothing should provide warmth, in summer protection from the sun. Suitable foot wear is important. Use the buddy system when hiking, with a leader in front and a leader at the rear.

At this printing, it is the Illinois and Indiana trails that have been updated. Hike trails in other states will be updated in the next edition. Copies of the trail brochures and maps may be found on the distribution CD for this booklet in a folder labeled "Hikes". Several hikes listed in the source document have been eliminated because no contact could be made with the trail's sponsor. Once again, if you know of any hikes that you think should be included in this section on hikes, or have corrections to the following listings, please let Michigamea Lodge know so we can include them.



The Hiking Merit Badge is in the list of optional required Merit Badges for Eagle. Listed below are the requirements for the Hiking Merit Badge as of 2002.

1. Show that you know first aid for injuries or illnesses that could occur while hiking, including hypothermia, heatstroke, heat exhaustion, frostbite, dehydration, sunburn, sprained ankle, insect stings, tick bites, snakebite, blisters, hyperventilation, and altitude sickness.
2. Explain and, where possible, show the points of good hiking practices including the principles of Leave No Trace, hiking safety in the daytime and at night, courtesy to others, choice of footwear, and proper care of feet and footwear.
3. Explain how hiking is an aerobic activity. Develop a plan for conditioning yourself for 10-mile hikes, and describe how you will increase your fitness for longer hikes.
4. Make a written plan for a 10-mile hike. Include map routes, a clothing and equipment list, and a list of items for a trail lunch.
5. Take five hikes, each on a different day, and each of 10 continuous miles. Prepare a hike plan for each hike.
6. Take a hike of 20 continuous miles in one day following a hike plan you have prepared.
7. After each of the hikes (or during each hike if on one continuous "trek") in requirements 5 and 6, write a short report of your experience. Give dates and descriptions of routes covered, the weather, and any interesting things you saw. Share this report with your merit badge counselor.

"BE PREPARED"

**IMPORTANT----** Before making plans to hike any trail, write to that trail for more specific information about it. Many trails have restrictions pertaining to dates open, hiker's age, Scout rank, prerequisite requirements before hiking, etc. Secure information in advance about fees, cost of awards, etc., for each desired trail. Do NOT expect to send a letter one week and get a response by the following week; **PLAN AHEAD.** Trails operated by Boy Scout Councils will usually require you to show your Tour Permit.

ILLINOIS  
HIKES

ALGONQUIN WOODS NATURE TRAIL..... 5.5 MILES

Karl Lindahl ..... (847)692-2065

8705 West Sunset Road  
Niles, Illinois 60714-1822

This trail is sponsored by Venture Crew 420 and Troop 6. The trail is a 5.5 mile hike that follows the Cook County Forest preserve trails along the Des Plaines River. The trail starts and ends at the Izaak Walton League, Des Plaines Chapter #206 located at 1841 S River Road in Des Plaines. The trail is well marked. Hikers will find numerous trees and wildlife for nature study. Along the trail there is fresh water and a rest area where lunches may be cooked. The trail has recently been added to the BSA's Nationally Approved Historic Trails status. A beautiful four inch diameter, six color patch is available. The 2004 price is \$3.50 each.



BLACKHAWK TRAIL HIKE..... 20.0 MILES

BLACKHAWK AREA COUNCIL ..... (815)397-0210

1800 Seventh Avenue  
Rockford, Illinois 61110

[www.blackhawkscouting.org/](http://www.blackhawkscouting.org/)

Blackhawk Trail is a 20-mile round trip hike along the east bank of the Rock River from Camp Lowden near Oregon, IL to Lorado Taft's statue in Lowden Memorial Park. The trail between camp and Daysville crosses land that belongs to the family of former Governor Lowden, for whom the camp and Lowden State Park are named. It follows an old Indian trail that was once a great highway for native hunters and travelers. Before the hike, each hiker must turn in a 250 word report on the life of Chief Blackhawk. After the hike, a 250 word trail report will be required. Trail patches and medals may be purchased after the hike has been completed. The fee for the hike is .50 cents per hiker. The Blackhawk Trail is open year round, except during shotgun hunting seasons. All Blackhawk Trail applications and hiker fees must be sent in and the registration received back before hiking the trail. **A TOUR PERMIT IS DEFINITELY REQUIRED AND MUST BE SHOWN WHEN CHECKING IN!** The road to Camp Lowden turns south from Highway 64 about 3/10ths of a mile east of the bridge at Oregon, IL. From this point the road is well marked to the camp gate. Overnight camping at Camp Lowden is available.



CAHOKIA PILGRIMAGE ..... 19.0 MILES

%John Eichelberger ..... (618)398-3044

1400 North 81st Street

East St Louis, IL 62203

The Cahokia Trail begins at Monks Mound at Cahokia Mounds State Park. Monks Mound received its name from the fact that a community of Trappist Monks lived a short distance to the west. The mound covers 16 acres; a larger area than the base of the Great Pyramid of Cheops. The mounds in this area appear to have been built mainly for ceremonial purposes. The trail ends at the Cahokia Court House, south of East St. Louis, just off Route 3. The Court House is the oldest house in Illinois, possibly the oldest private dwelling in the midwest, and most certainly the oldest of all court houses west of the Allegheny Mountains.



Both a medal, and a patch, plus repeat pins are available, but call for current prices.

CHIEF ILLINI TRAIL ..... 11.0 MILES

LINCOLN TRAILS COUNCIL, BSA..... (800)416-2328

262 W Prairie Ave.

Decatur, IL 62523

[www.lincolntrailscouncil.org](http://www.lincolntrailscouncil.org)

The trail officially belongs to the Corps of Engineers. Woapink Lodge #167 has helped to maintain and promote the trail for about twenty years. It is a primitive type with no bark chips or gravel paths on any part of it. It is eleven miles long and is considered rugged by Central Illinois standards. It roughly parallels the east shore of Lake Shelbyville. No part of the hike is along a public road although there are a couple of places where it follows abandoned roads for a couple of hundred yards. Almost the entire trail is through the woods. The trail is marked with white blazes, post markings, and mile markers. It is recommended to start at the south end (at the Lone Point Campground parking lot) and hike north to Eagle Creek State Park. There is an Adirondack type shelter a couple of hundred yards off the trail about three miles from the beginning. If desired, this can be reserved through the Corps of Engineers (217-774-3951) for one night. There are public campgrounds near each end and at several other locations around the lake. There are also private campgrounds in the area including one adjacent to the trail. There are three locations where the trail approaches near to public roads. There are parking lots at each of these locations. A "Little Chief Illini" patch can be earned by hiking the first two miles of the trail from Lone Point to Arrowhead Campground. Patches are ordered from Lincoln Trails Council. If you have any comments or questions please contact



[wsudduth@hlcllp.com](mailto:wsudduth@hlcllp.com).

DuPAGE COUNTY ADVENTURE FOREST PRESERVE SERIES

THE RED CABOOSE TRAIL ..... 11.4 MILES

DEICKE SCOUT STORE ..... (630)231-3192

155 West Roosevelt Road

West Chicago, IL 60185

The DuPage County nature trails are owned and operated by the DuPage County Forest Preserve. A colorful adventurer patch and corresponding segments for each trail may be obtained from the Deicke Scout store of the Three Fires Council. See Chapter 3, page 8 on

the DuPage County Forest Preserves. The trails are:

- a. Fullersburg Woods in Oak Brook has a self-guided trail, slide show, wooly mammoth exhibit, and indoor marsh.
- b. Willowbrook in Glen Ellyn has a self-guided tour, indoor and outdoor animal exhibits, nature trail, and hands-on museum.
- c. Waterfall Glen near Argonne National Laboratory and Darien has a compass course that includes looking for evidence of wildlife and an outdoor education program that includes nature games and activities to understand ecology concepts.
- d. Green Valley near Woodridge includes solving a crossword puzzle while identifying trees along the trail.
- e. Maple Grove near Downers Grove has a self guided Nature Treasure Hunt Trail as hikers answer questions on an activity sheet.
- f. Blackwell near Warrenville uses a compass to find checkpoints with information about the natural and cultural history of Blackwell.
- g. Danada Equestrian Center in Wheaton has a guided tour that gives participants a look at the inner workings of a horse riding stable.
- h. Klein Creek Farm in West Chicago is a restored working farm of the 1890's including fall harvest, preserves and relishes, laundry games, maple sugaring, spring planting, and kitchen garden.

The Red Caboose Trail begins at the "Old" Deicke Scout Center located north of Wheaton, in the Northwest corner of Milton Township at the intersection of Geneva Road and Gary Road. The trail ends at Pratt's Wayne Woods Forest Preserve (see Chapter 3, page 10). The trail can be hiked either way and is not a loop.

EAGLE TRAIL ..... 8.0 MILES

Okaw Valley Council, BSA ..... (618)234-9111

335 W Main Street

Belleville, IL 62220

[www.okawbsa.org](http://www.okawbsa.org)

This trail is located within Camp Vandeventer of the Okaw Valley Council. The camp is located west of Waterloo, Illinois off and north of Route 156. A reservation form for the use of Camp Vandeventer and the Eagle Trail is available on the Council web site and must be submitted one month ahead of time for approval. There are fees for the use of the various facilities at camp including a \$5 fee for use of the trail. A patch (\$3) and repeat feathers (\$2) are available. The trail winds all around camp, follows portions of Fountain Creek, and through a pine forest.



FOREST GLEN COUNTY PRESERVE ..... (217)662-2142

20301 E 900 North Road..... Fax (217)662-2146

Westville, IL 61883

[www.vccd.org](http://www.vccd.org)

[vccd@vccd.org](mailto:vccd@vccd.org)

RIVER RIDGE BACK TRAIL ..... 11.0 MILES

OLD BARN.....1.3 MILES

DEER MEADOW .....1.0 MILES

CRAB TREE .....1.5 MILES

WILLOW CREEK..... 1.0 MILES  
 PRIMITIVE LOOP..... 1.0 MILES  
 TALL TREE ..... 1.0 MILES  
 SPRING CREST..... 0.3 MILES  
 HAWK HILL ..... 1.0 MILES  
 HICKORY RIDGE ..... 1.5 MILES  
 BEECH GROVE HANDICAPPED..... 0.3 MILES  
 BIG WOODS ..... 0.8 MILES

These trails are owned and operated by the Vermilion County Conservation District and are located within the Forest Glen County Preserve. There are 42 family campgrounds, some with electricity, and 14 walk-in tent camp sites. No reservations are accepted for these sites. There are 6 group camp sites which do require reservations and are primitive with only pit toilets. Scout groups may camp for free if they do a community service project; otherwise regular rates apply. Also available are staff naturalists, conservation education center, nature center, pioneer homestead area, arboretum, observation tower, three meeting facilities with chairs and tables, two shelters, canoe access, and fishing in six stocked ponds.

The trails range from easy to rugged. Six are interpreted with brochures available at the trail heads. The Big Woods trail is the most rugged of all the trails as it passes through two deep ravines. The Beech Grove handicapped trail is a paved loop. Hawk trail follows a ridge edged by deep ravines on each side and down a STEEP hill to the river valley about 150 feet below. Hickory Ridge trail is a moderate trail passing through open fields, woods, and a single stream crossing, but is accessible only by means of other trails. Spring Crest trail is easy walking and skirts the edge of several ravines. Tall Tree is a moderate trail passing through second growth Oak-Hickory woodland, open meadows, and following the Vermilion River Valley for a few hundred yards. Old Barn is a moderate trails with steps, handrails, stepping stones, bridges, and three stream crossings. Parts of Crab Tree trail can be marshy in the Spring and after a heavy rain. Willow Creek trail follows the creek with a primitive loop that branches off of it. River Ridge Back trail follows and connects several of the other trails and is marked by red arrows, orange plates, or orange bands around trees.

A completed Trail Registration form must be turned in before hiking this trail. A patch for the River Ridge trail is available for \$5 (2004 price).

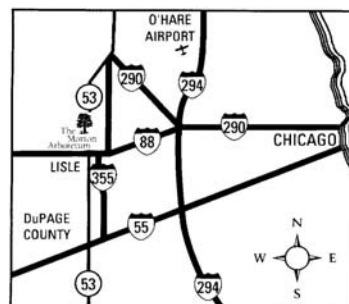
ILLINOIS TREES NATURE TRAIL ..... 10 MILES  
 BLACKWELL FOREST PRESERVE ..... 10 MILES  
 Morton Arboretum ..... (630)719-7953

4100 Illinois RT 53  
 Lisle Illinois 60532

[www.mortonarb.org](http://www.mortonarb.org)

Hike patches are not available as such. These hikes are part of their Merit Badge programs for Scouts, are conducted by a qualified Merit Badge Counselor, but are only available on a limited number of dates. You will learn about equipment, basic safety, fitness, and will observe weather, wildlife, and plants. It is a little pricey at \$42 per Scout for the two hikes.

Other Merit Badge programs available are Nature, Fishing, Insect Study, Reptiles & Amphibians, Bicycling, and Fishing. Many other, age related, programs (including Science Camp) are available. Check the web site for details.



INDIAN BUTTERFIELD TRAIL ..... 13.0 MILES  
 % Denver Douglas..... (217)897-1674  
 25 Crestview Ct.  
 Fisher IL 61843

This trail is a project of the Indian Trails District of the Prairie Lands Council, BSA. This trail has been designated as an Illinois State Historic Trail. The trail starts at the State Historical marker four miles east of Gilman on US 24, at the flowing well site at Leonard. The 13 miles ends at the old brick INN near the village of Del Rey; one of the most famous INNS in the nation during the 1800's. Along the trail, you will cross near four of the OLD INNS on this part of the famous trail. See the trail map for other historic sites. The trail may be either hiked or biked. A patch and a medal are available. Camping is available by reservation only, at Hahn Park. The trail is open to Boy Scouts, Girl Scouts and other youth groups.



INDIAN PORTAGE TRAILS ..... (815)723-7701  
 Jim Eggen

P.O. Box 4197  
 Joliet, Illinois 60434

BIG FOOT..... 13.0 MILES  
 AUSAGANASH ..... 15.0 MILES  
 GRU NASH KE ..... 17.3, 20.3, 26 MILES  
 SHESHIKMAOS..... 17.3 MILES

These 63.4 miles of trails wind through 13,750 acres of the most hilly and scenic part of Cook County. In the Palos Preserves, you will see woodlands, meadows, lakes, ponds, glacial deposits, and a wide variety of plant and animal life. Included are ravines, springs, brooks, creeks, ponds, potholes, large sloughs, lakes, limestone quarries, and even a narrow rock walled canyon. The trail literature contains a more complete description of the history of the area and points of interest. A copy can be found in a .PDF file on the distribution CD for this booklet. The Big Foot trail is located at Camps Falcon and Sullivan (Chapter 3, page 3) and has its own patch. The other three trails have segment patches, which fit together into one large circular patch. The 2003 price is \$7.50 for the whole patch and \$3.00 for each segment. Repeat feathers are available.



Ausaganash (yellow) trail starts and ends at the Rocky Glen Preserve in DuPage County (Chapter 3. Page 8) and is near the area of the Argonne National Laboratory reservation. Gru-Nash-Ke (blue) trails starts and ends at Camp Kiwanis (owned by Cook County Forest Preserve) and has three variations in route that give it its three possible lengths. Sheshikmaos Sepe (red) trail starts at the Little Red School House and goes to Camp Kiwanis. These areas are always changing and the trail sponsor asks that Troops report any changes or difficulties you note. Repair of rustic bridges and other service projects to maintain or improve the trail are encouraged. Some of the written directions include compass azimuths, so bring a compass with you.

IROQUOIS SPIRIT TRAIL 10.0 MILES  
 Donna Brambora(309)432-3351  
 738 W Fifth St  
 Minonk, IL 61760



This is one of two hike trails at Camps Sullivan/Falcon. The brochure includes a map of the trail and a detailed description of the route. A beautiful 3½”, nine color patch is available at \$3.25 (2003 price). The Iroquois Spirit Trail was established in the memory of Gene Kleehammer, a Chicago area Scouter.

LEEKINAI TRAIL ..... 3.5 MILES  
Des Plaines Valley Council ..... (708)354-1111  
811 West Hillgrove  
LaGrange, Illinois 60523  
[www.bsa-dpvc.org](http://www.bsa-dpvc.org)

LINCOLN CIRCUIT TRAIL ..... 16.0 MILES  
PRAIRIELANDS COUNCIL ..... (217)356-7291  
Contact: Mr. Ralph Kuchenbrod ..... (217)469-7088  
202 Western Dr.  
St. Joeseph IL 61873



The hike, an approved National Historic Trail of the BSA established in 1963, is a 16 mile portion of the route traveled by Abraham Lincoln when he rode to the circuit courts in Central Illinois in 1847-59 between Urbana and Danville. It is part of the historic 2200 mile route through Kentucky, Indiana, and Illinois called the “Lincoln Heritage Trail” which traces his boyhood and political relocations. Since the trail is not a loop, you will want to make prior arrangements to shuttle cars. The trail begins at the Salt Fork Forest Preserve which is administered by the Champaign County Forest Preserve District. The park features nature trails, plenty of fishing, rental canoes, a pavilion, and a nature center. The hike terminates at the concrete bridge over the Middle Fork River and Vermilion County Route 32 near campsites within Kickapoo State Park. The first 12 or so miles consists of easy walking along flat, gravel and black-top country roads.

LINCOLN TRAIL HIKE ..... 21.0 MILES  
LINCOLN HERITAGE TRAIL .....Varies  
OAK RIDGE CEMETERY TRAILS .....0.5, 1.0 MILES  
ABRAHAM LINCOLN COUNCIL, BSA ..... (217)546-5570  
P.O. Box 7125

Fairhills Mall, Monroe at Chatham Road  
Springfield, IL 62791  
[www.alincolnbsa.org](http://www.alincolnbsa.org)



The historic Lincoln hikes, sponsored by the Abraham Lincoln Council, are an annual event, usually held during the later part of April. The trails can be hiked at other times with materials and patches available from the Scout Service Center. During the annual pilgrimage, a trading post with patches and other memorabilia will be set up at New Salem Park on Friday and Saturday. On Sunday, the trading post will be at the cemetery. Complete information and a brochure can be downloaded from their web site. Camping is available at Panther Creek Fish and Wildlife Area (unlimited camping), New Salem State Park, and Illinek Scout Camp at \$3 per person per night; first come, first served. Lincoln Trail starts at New Salem Park, ends at Robert Stuart Park, and includes a requirement to read a book about Lincoln.

The Heritage Trail involves visiting the tomb and the historic sites in Springfield. There are actually three Oak Ridge trails that visit historic and patriotic sites in Oak Ridge Cemetery and require completion of all or portions of a work book. New in 2004 is the Pioneer Days at Panther Creek involving 18<sup>th</sup> and 19<sup>th</sup> Century games, Scoutcraft challenges, and demonstrations of pioneer life. Patches, repeat patches, and medals are available.

**MARTYRDOM TRAIL..... 22.0 MILES**

% Orville Hale ..... (217)453-6543

% Mike Trapp..... (217)453-2249

P.O. Box 223

Nauvoo, IL 62354

This hike memorializes the settlement of Nauvoo by the Mormons in 1839, the subsequent murder of their leader Joseph Smith, and the expulsion of the Mormons from Illinois. The trail goes from Nauvoo to Carthage, the County Seat. The hike is divided into two sections that can be hiked on two separate days, or done in one day. The trail is very well marked, a map is provided, and visits to the historic sites are required. The trail is not a circuit and most of it is accessible to cars. Camping is available at Nauvoo State Park and Eastman Boy Scout Camp of the Mississippi Valley Council. The trail committee must be notified at least two weeks before you hike the trail and they will give you a briefing before you start. Tour Permits will be required.



**OLD PLANK ROAD TRAIL .....20.0 MILES**

Sugar Creek Administration Center ..... (815)727-8700

Will County Forest Preserve

17540 W Laraway Rd

Joliet, IL 60433

[www.oprt.org](http://www.oprt.org)

This trail is a blacktop asphalt surface that used to be a railroad track bed running between Joliet and Park Forest, IL. The trail is ideal for Troops working on the Hiking and Cycling Merit Badges. The trail has easy vehicle access to a variety of starting and stopping points.

For Scouts interested in GPS navigation, a number of “geo-caches” are located along the trail. No camping facilities exist along the trail. No patches for hiking/biking the trail are available at this time, but that may change.

**OXPOJKE TRAIL ..... 11.0 MILES**

Bishop Hill Heritage Assoc.

PO Box 92

Bishop Hill, IL 61419-0092

[Heritage@bishophill.com](mailto:Heritage@bishophill.com)

This trail is currently closed to hikers and may be so indefinitely due to insurance and liability issues.

**PECATONICA PRAIRIE PATH..... 18.0 MILES**

Pecatonica Prairie Path, Inc

PO Box 534

Pecatonica IL 61063

[www.aeroinc.net/pecweb/bikepath.htm](http://www.aeroinc.net/pecweb/bikepath.htm)

The Pecatonica Prairie Path is an 18-mile long biking, hiking and nature trail extending

from Illinois route 75 and River Road, east of Freeport, to the Village of Winnebago. It passes through the villages of Ridott in Stephenson County and Pecatonica and Winnebago in Winnebago County. The Path follows the old right-of-way of the Chicago & Northwestern RR, now owned by Commonwealth Edison Co. The Path is leased to the Pecatonica Prairie Path, Inc., a non-profit educational and recreational organization formed to develop and manage the path for public use. The Path is open to the public year-round for hiking, biking, and cross-country skiing at no cost. The Path cuts through forests and villages, over rivers and creeks, past farms and across highways. At this time, there is no indication of a patch being available.

**PLUM MEADOW ..... 5.0 MILES**

Boy Scout Troop 152

% Dave Bolin ..... (708)758-2939

22423 Strassburg

Sauk Village, IL 60411

There is an easy 2 1/2 mile loop (solid line) perfect for younger Cub Scouts or 5+ miles of extended (dotted line) trails for older Cub Scouts or Boy Scouts. There are also many marked side trails perfect for Boy Scouts to explore and orienteering skills to be practiced.



**POTAWATOMI (ILLINOIS) ..... 10.+ MILES**

**RUNNING DEER TRAIL ..... 6.0 MILES**

Pekin Park District ..... (309)347-4182

1701 Court St.

Pekin, IL 61554

The Potawatomi Trail, and the Running Deer Trail are located in the John T. McNaughton Park of the Pekin Park District. The park is teeming with lush vegetation, gently rolling hills, picnic areas and beautiful lakes. The park complex of 1,309 acres affords one of the most beautifully endowed areas by nature in the Midwest. Access roads are located on Route 98 east of Parkway Drive. Facilities include (maps available in the Recreation Office), Calvin E. Butterfield Lake, Joseph Zuercher Memorial Lake, Rockin' P Public Ranch (Horse Stables), group camping sites (by reservation in the Recreation Office), picnic areas, Frisbee golf course, six teepee shelters and two comfort stations. Lakes are stocked annually. The 18 hole Frisbee golf course maps and scorecards are available in the Recreation Office.

**RAPATUCK TRAIL ..... 5.0, 10.0, 16.0 MILES**

Illinois Seventh Day Adventist Church ..... (630)734-0920

Galesburg, Illinois 61401

This hike is at the former Fellheimer Scout Reservation. The camp was sold to the Seventh Day Adventist Church, renamed Camp Akita, and is now a church camp. They are allowing Scout units to come in and hike the trails.

**SAUK THORN CREEK TRAILS, INC ..... (773)238-7511**

P.O. Box 557511

Chicago, IL 60655-7511

The following NATURE TRAILS are called the "LITTLE WOODSMEN NATURE TRAILS." Patches and information are available from SAUK THORN CREEK TRAILS.

- A. TRAIL SIDE MUSEUM..... 00.0 MILES
- B. PILCHER PARK NATURE MUSEUM..... 3.0 MILES
- C. RIVER TRAIL NATURE CENTER ..... 1.3 MILES
- D. LITTLE RED SCHOOL HOUSE ..... 3.4 MILES
- E. CRABTREE NATURE CENTER ..... 3.3 MILES
- F. SAND RIDGE NATURE CENTER ..... 3.5 MILES
- G. SMOKEY THE BEAR CONSERVATION (center patch)

The following are TRAINING TRAILS and patches and information is available from SAUK THORN CREEK TRAILS.

- A. BULL FROG LAKE TRAINING TRAIL ..... 6.0 MILES
- B. LAUGHING SQUAW TRAINING TRAIL ..... 8.0 MILES
- C. LITTLE RED SCHOOL HOUSE TRAINING TRAIL..... 6.5 MILES
- D. NORTH CREEK TRAINING TRAIL ..... 5.5 MILES
- E. SAUK LAKE TRAINING TRAIL ..... 5.0 MILES
- F. SALT CREEK TRAINING TRAIL..... 6.0 MILES
- G. INDIAN BOUNDARY TRAINING TRAIL..... 7.0 MILES
- H. GOLF COURSE TRAINING TRAIL..... 5.0 MILES
- I. MIAMI WOODS TRAINING TRAIL..... 5.0 MILES
- J. BIG BEN LAKE TRAINING TRAIL ..... 5.0 MILES
- K. SKOKIE LAGOONS TRAINING TRAIL..... 6.5 MILES

**THESE ARE REGULAR HIKES**

- A. SHE-KA-GONG TRAIL .....12.0 MILES
- B. CHIEF CHICAGO ..... 14.0 MILES
- C. PALOS PIONEER ..... 15.0 MILES
- D. WOLF LAKE ..... 8.5 MILES
- E. INDIAN TRAIL TREE..... 12.0 MILES
- F. CHIEF CHE-CHE-PIN-QUA TRAIL..... 10.0 MILES
- G. CHICAGO PORTAGE NATIONAL HISTORIC TRAIL ..... 4.0 MILES
- H. THE BIG QUARRY TRAIL.....10.0 MILES
- I. SAUK THORN CREEK ..... 18.0 MILES
- J. MI-TIG-WA-KI TRAIL..... 13.0 MILES
- K. CHIEF SAUGANASH TRAIL .....11.0 MILES
- L. THE TRAIL OF THE LAGOONS.....14.0 MILES

You may earn the SAUK THORN CREEK WINTER CLUBS PATCHES if you hike the trails H through L between November 1st and March 31st each winter.

SIX MILE JOURNEY OF HISTORIC STEGER..... 6.0 MILES

CUB PACK 100

% Larry Sanders ..... (708)755-0317

3200 Peoria Street

Steger, Illinois 60475

SPOON RIVER VALLEY SCENIC TRAIL..... 55.0 MILES  
 SPOON RIVER VALLEY SCENIC TRAIL COMMITTEE  
 PO BOX 59  
 ELLISVILLE, ILLINOIS 61431

SUN SINGER TRAIL #1 ..... 24.0 MILES  
 SUN SINGER TRAIL #2 ..... 36.4 MILES  
 TRAIL of the Fu DOGS #1 ..... 8.7 MILES  
 TRAIL of the Fu DOGS #2 ..... 16.7 MILES  
 TRAIL of the Fu DOGS #3 ..... 21.1 MILES  
 SUN SINGER TRAIL ..... (217)762-2171  
 PO Box 50..... (217)762-9552  
 Monticello, IL 61856

Office Hours: 8:00am Till 4:00pm Monday, thru Thursday.  
[www.allerton.uiuc.edu](http://www.allerton.uiuc.edu)  
[Hutmont@aol.com](mailto:Hutmont@aol.com)



The Sun Singer and Fu Dogs trails are located in and around Allerton Park near Monticello, Il., which is owned by the University of Illinois. Monticello is located off of I-72 between Champaign and Decatur. Each of the trails has several possible routes to produce the different mileages. Trail difficulty ranges from easy to almost blazing your own trail at a rate of about 2 MPH. The trails are not marked and require the use of map, compass, and printed trail descriptions. There is also an option to design your own trail, which requires approval of the trail committee. The trails are named after the famous Sun Singer statue and the Fu Dog Statues Garden at Allerton. Features of the trails include the Sangamon River, historic sites, stands of virgin timber, dense forest, the legendary Buck's Pond, and the gardens and statuary at Allerton. The attractions of Allerton Park alone are reason enough to make the trip there. Trail awards include the unusual Sun Singer medal, a Sun Singer patch, and Fu Dogs medal and patch. You only have to hike one of the trails to get the medal and/or patch for that category of trail. Camping is available at Lodge Park, 2 miles northeast of Monticello. Take I-72 exit 166 or 169 and follow the signs. Contact the Trail Committee for details. Maps and other detailed information must be ordered from the trail Committee and only summary information is included on the distribution CD for this booklet.

THORNTON WOODLAND TRAIL..... 10.0 MILES  
MIKE BOOTHE  
318 CHICAGO ROAD  
THORNTON, ILLINOIS 60476

No contact has been established with the trail sponsor. This trail may no longer be active and supported. It was originally established as an Eagle Scout project and is located in the Thornton and Zander’s Woods area. The patch pictured was issued in 1975 during the National Bicentennial (insignia in the center). Additional information about this trail will be forthcoming.



WACCA LAKE TRAIL..... 9.0 MILES  
% Bob Schaltanbrand ..... (618)327-8522  
PO Box 269  
Nashville, IL 62263

This trail is operated as a service project and money raiser by Troop 127 in Nashville, IL. Wacca Lake is in the Washington County Conservation area, approximately 4 miles south of Nashville. The trail goes around the lake passing a dam, picnic areas, an airplane landing strip, wooded areas, trailer camping area, and a tent camping area. A hike patch, three repeat patches, and a hike medal are available.



WILLIAM D. BOYCE TRAIL .....16.0 MILES  
CEDAR CREEK TRAIL.....2, 5, 12 MILES  
William D. Boyce Council, BSA ..... (309)673-6136  
614 East Madison

Peoria, Illinois 61603  
[www.wdboyce.org](http://www.wdboyce.org)  
Located on US Route 6, and State Road 23  
State Road 71 and Interstate I-80  
Near Ottawa, Illinois

William D. Boyce Trail, Ottawa, IL :  
This sixteen (16) mile BSA recognized Historic and Scenic Scout Trail, begins in Starved Rock State Park, passes through Utica, then on into Ottawa along the I&M Canal where it ends at the W.D. Boyce’s Statue. Contact: W.D. Boyce Council BSA. Also ask for information about the Rapatuck Trail.

Cedar Creek Trail:  
The Cedar Creek Trail at Ingersoll Scout Reservation is available for year-round hiking. It is an excellent nature trail for both flora and fauna. Hikers have the option of hiking 2, 5, or 12 miles. Participation Patches and mile segments are available through the ranger or at the Council Service Center.

INDIANA  
HIKES

AKELA TRAIL ..... 1.0 MILES  
AL WHITE TRAIL..... 8.0 MILES  
CROSSROADS OF AMERICA COUNCIL ..... (317)925-1900  
P.O. Box 1966  
Indianapolis, IN 46206  
[www.crossroadsbsa.org](http://www.crossroadsbsa.org)

CALUMET COUNCIL, BSA..... (708)474-6212  
8751 Calumet Avenue..... (219)836-1720  
Munster, Indiana 46321  
[www.calcouncil.org](http://www.calcouncil.org)

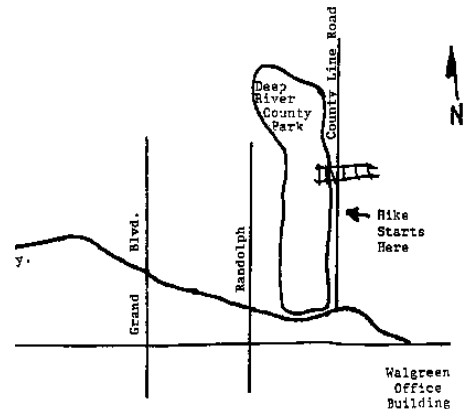
THE DEEP RIVER TRAIL ANNUAL HIKE ON THE WA KAN MISHA NOK LA TRAILS (SNAKE RIVER)..... 5, 10, 20 MILES  
WHERE: DEEP RIVER COUNTY PARK  
9410 OLD LINCOLN HIGHWAY  
HOBART, INDIANA

DIRECTIONS: Rt. 30 from I-65. At Randolph turn north. First road turn right or east (Old Lincoln Hwy). Turn north after mill entrance and bridge. Hike starts on left about one-half mile.

WHEN: USUALLY THE FOURTH SATURDAY IN OCTOBER (check Calumet Council for exact date). STARTING TIME: 9:00 a.m. This trail may be hiked at other times, but the patch for the current year will not be available until the Lodge event. Availability afterward may be limited.

HOW MUCH: \$4 PER PERSON, INCLUDES PATCH, AND ENTRANCE TO THE OLD MILL.

WHY: To hike either 5, 10, or 20 miles in the fall event sponsored by the MICHIGAMEA LODGE 110. This hike will give everyone a chance to view the Old Mill and the splendor of the most beautiful park in the Indiana Lake County Park System at peak fall colors. The hike should be in good weather, hopefully no rain/snow and cool temperatures. The MICHIGAMEA LODGE will have a snack bar available for those who prefer not to pack a lunch.



POTAWATOMI ..... 10.0 MILES  
WHERE: Indiana Dunes State Park  
1600 North 25 East  
Chesterton, IN 46304  
North of I-80 from Chesterton Exit (Route 49)  
WHEN: USUALLY THE SECOND SATURDAY IN APRIL (Check Calumet

Council for exact date). Starting Time: 9:00 AM. This trail may be hiked at other times, but the patch for the current year will not be available until the Lodge event. Availability afterward may be limited.

HOW MUCH: \$4 for each person desiring a patch. The Park may charge a daily entrance fee of \$2 per vehicle with Indiana license plates and \$5 per vehicle with out-of-state plates. Busses might be charged \$0.50 per person. The booklet reproduced in the electronic file is very old and the prices are NOT correct.

WHY: This is a very nice hike starting at the City West Shelter near the park entrance, going along the beech for several miles, and then through the woods, past the park Nature Center (usually open), past the camp grounds, and back to the Shelter. This hike can be done in half a day; even by Cub Scouts. The MICHIGAMEA LODGE will have a snack bar available for those who prefer not to pack a lunch. The booklet reproduced in the electronic file for this hike contains interesting information for several scenic and historic sites.

GEORGE ROGERS CLARK TRAIL .....10.2 MILES  
Superintendent..... (812)882-1776  
George Rogers Clark Memorial Association  
401 S Second St.  
Vincennes, Indiana 47591

This trail is currently closed with no literature or patches available. However, it may be opened again in the near future.

COVERED BRIDGE TRAIL ..... 22.0 MILES  
PAUL K. BARTLOW..... (765)245-2728  
420 MADISON  
MONTEZUMA, INDIANA 47862

LINCOLN TRAIL HIKE .....17.1 MILES  
Buffalo Trace Council, BSA ..... (812)423-5246  
1050 Bayard Park Drive ..... (800)264-5246  
PO Box 3245  
Evansville, IN 47731

[www.buffalotracecouncil.org](http://www.buffalotracecouncil.org)

This trail is sponsored by the Buffalo Trace Council, BSA. The trail commemorates Lincoln’s formative years growing up in southern Indiana. The trail runs between the Troy Ferry Landing Park on State Road 66 on the Ohio River and Lincoln National Park on Indiana 162 near Lincoln City. Most of the trail is on country black top or gravel roads. Historic sites to visit include the National Shrine (now a Park), the boyhood memorial, the cabin site, Nancy Hanks grave, and the old farm with tools and relics of the Lincoln era. Other points of interest in Evansville are the Mesker Zoo and the Angle Mounds State memorial. In addition to the patch (\$2 each 2004 price), hikers will receive a facsimile of the Gettysburg Address in the handwriting of Lincoln, made available by the Lincoln National Life Insurance Company.




MUSKHOGEN TRAIL..... 6.75 MILES  
Troop 301, BSA ..... (812)476-1306

% Vivian Taylor.....(812)477-6777

The Methodist Temple  
2109 Lincoln Avenue  
Evansville, Indiana 47715

This trail was thirteen miles long until the construction of a coal-loading dock closed part of the loop and shortened the trail to ten miles. The construction of the I-164 Bypass ended the availability of most of the eastern section of the levee. The current Muskhogean Trail (pronounced "Mus-KO-gen") is based at Angel Mounds State Historic Site. It includes a 2.85-mile hike within the Indian village area and 3.9 miles of trail through the adjoining woods. The total trail is 6.75 miles long. There are options for increasing the total miles actually hiked to 10 miles for the Hiking Merit Badge. The group leader is



advised to check with Angel Mounds in advance to be sure that the village area is open.

This is especially important from November 1 through April 30. The group must register at the desk in the Historic Site Interpretive Center by signing the Muskhogean Trail logbook. Long pants and shoes with socks are advised for protection from poison ivy and ticks. Camping is available in the area. A patch, a medal, and repeat pins are available.

RILEY TRAIL ..... 12.0 MILES

% Greg Roland.....(317)462-7780

Hancock Historical Society  
7859 East 200 South  
Greenfield, IN 46140  
[GRoland@greenfieldin.org](mailto:GRoland@greenfieldin.org)

WABASH HERITAGE TRAIL ..... 13.0 MILES

% Kathy Smith

Tippecanoe Parks Dept. ....(765)463-2306

4449 SR 43N.....(765)567-6218

West Lafayette, IN 47906

The 13 mile trail begins at the Tippecanoe Battlefield Park in Battle Ground, IN and gently winds its way along the east bank of the Wabash River to Riehle Plaza in Lafayette, then across Myers Bridge to Tapawingo Park on the west bank of the river, and on southward toward Fort Ouiatenon. The trail is well marked to south of Digby Park. Some restroom facilities are available. If you are going the full 13 miles in summer, pack mosquito repellent and a water bottle, and wear sturdy boots and good socks. You may also want a small backpack, snacks, a picnic lunch, and a camera. Trail conditions and maps are available at the Wah-ba-shik-a Nature Center at the Tippecanoe Battlefield or by calling. Camping along the trail is prohibited. Historic sites are noted on the maps.



POKAGON - KEKIONGA TRAILS, INC.....(260)833-1550  
PO Box 192

Angola, Indiana 46703

Hikes at Anthony Wayne Scout Reservation:

- A. CHIEF LITTLE TURTLE..... 10.0 MILES
- B. ME-SHE-KIN-NO-QUAH BIKE HIKE.....10.0 MILES
- C. PIT LAKE TREK.....5.0 MILES
- D. DEER HOLLOW TREK.....5.0 MILES
- E. MASTODON TREK.....5.0 MILES

Hikes at the city of Fort Wayne:

- F. KEKIONGA TRAIL ..... 10.0 MILES
- G. JOHNNY APPLESEED TRAIL ..... 14.0 MILES
- H. FOSTER PARK TRAIL.....6.5 MILES
- I. FRANKE PARK TREK .....1.5 MILES

Hikes at State and County Parks:

- J. OUABACHE TRAIL ..... 11.0 MILES
- K. CHAIN O'LAKES TRAIL ..... 10.0 MILES
- L. CHAIN O'LAKES CANOE TRAIL ..... 6.0 MILES
- M. POKAGON TRAIL ..... 8.0 MILES
- N. SALAMONIE TRAIL ..... 8.0 MILES
- O. KIL-SO-QUAH TRAIL ..... 10.0 MILES
- P. MISSISSINENA TRAIL..... 10.0 MILES
- Q. ME-TE-A TRAIL.....2.0 MILES
- R. BIXLER LAKE TREK.....3.1 MILES

The Pokagon-Kekionga Trail Committee was formed in 1964 as a service project by Troop 352 of Ft. Wayne and Explorer Post 2162 of Garrett, Indiana. The trails continue to be supported by Troop 303 of Ft. Wayne and Troop 125 of Angola, Indiana. The Committee operates under the sanction, but is not an integral part of the Anthony Wayne Area Council, BSA. The Committee also has a relationship with the local Girl Scout Council and the trails are open to both Boy and Girl Scouts. The Trail Committee is composed of eight adult volunteers. They are supported by over fifty Scouts, who help to maintain the trails. Trails are usually six miles or longer and are intended for regular Boy and Girl Scouts, while Treks are five miles and less and intended for Cubs and Brownies. Tour permits are needed; especially for the trails at Anthony Wayne Scout Reservation. Units are to send a notice to the Trail Committee five days in advance of when the hike is planned. Units are also asked to bring plastic bags, specifically search for, and pick up any litter they are able to find along or near the trails. The trail brochures (included on the distribution CD) include historic information about the areas the trails pass through. Most trails have a hike medal as well as a patch available.

The trails and shorter treks at Anthony Wayne Scout Reservation were established in 1971 and 1972 and may be hiked during Summer Camp. The bicycle trail was developed as an aid toward the cycling merit badge. During summer camp season, no personal bicycles will be allowed without the prior approval of the Camp Director. During this time, camp bicycles may be used, but personal bicycles must be used at all other times. Units coming just for the day to hike the trails must obtain a Day Use Permit from Anthony Wayne Area Council. Units planning to camp must obtain a Short Term Camping Permit. Weather permitting, swimming will be available provided the unit leader has his Safe Swim Defense Certificate. Fishing is also available with an Indiana license. Patches and medals may be obtained from the Camp Ranger.

The hikes in Fort Wayne are intended to acquaint Scouts with the history of the town. The Kekionga Trail starts at the “Historic Fort Wayne” (Old Fort). The city has an excellent Historical as well as other Museums and children’s Zoo. Camping facilities are available in the Ft. Wayne Municipal Campgrounds. Most of the trails are not marked, so hikers and unit leaders must pay careful attention to the maps. The Johnny Appleseed Trek is meant to acquaint Scouts with the history of that folklore, but real, character who spent his last years in the Ft. Wayne area. The Foster Park Trail traverses one of Ft. Wayne’s most beautiful parks and includes a Physical Fitness Trail. The Franke Park Nature Trail is located in one of Ft. Wayne’s largest parks with three pavilions, play ground, tennis courts, ball diamond, archery range, horse shoe courts, nature trails, and a children’s zoo with a zoo train and pony rides.

The Ouabache Trail and Trek are located in the Ouabache State Park near Bluffton, Indiana. The Park was at one time the greatest wildlife laboratory in the US. The Chain O’Lakes hike and canoe trail are located in the Chain-O-Lakes State Park, located five miles east of Albion, Indiana. The Pokagon Trail and Trek commemorates the lives of Potawatomi Chiefs, Leopold and Simon Pokagon and is located in Pokagon State Park north of Angola, Indiana. The Salamonie Trail is located at the Salamonie Reservoir, created by a large earth dam, near Andrews, IN and southwest of Ft. Wayne. The Kil-So-Quah trail is located around the Huntington Reservoir near the town of Huntington. The Mississinewa Trail commemorates Francis Slocum and is located at the Mississinewa Reservoir, created by an earth dam, and the Miami S.R.A. near Peru, Indiana and a little further southwest of Ft. Wayne than the Salamonie Reservoir. The Me-Te-A Trail, named after the great Potawatomi Chief, is located in the Me-Te-A County Park near Ft. Wayne with camping at Ft. Wayne. The Bixler Lake Trek covers a 3.1 mile path around Bixler Lake in Bixler Lake Park near Kendallville, Indiana between Ft. Wayne and South Bend.

TRAIL HEADQUARTERS,..... (812)988-2636

BEAR WALLOW HILL

RR 4 BOX 88

NASHVILLE, INDIANA 47448

- A. FLAGS OF THE NATIONS TRAILS..... 13.0 MILES
- B. AMERICAN HERITAGE TRAIL ..... 12.1 MILES
- C. YELLOWWOOD TRAIL..... 11.5 MILES
- D. TULIP TREE TRAIL ..... 18.0 MILES
- E. TEN O’CLOCK LINE TRAIL ..... 16.0 MILES
- F. WHITE WATER CANAL TRAIL ..... 11.7 MILES

The hike trail headquarters used to be operated as a youth hostel. Camping is available. Troops may cook, or purchase meals to eat in the dinning room. Lunches may also be purchased to take along on the trail. The charm of the areas you will be hiking through is expressed in names like Bean Blossom Hill, Possum Ridge, Skunk Hollow, and Turkey Trot Creek. On a weekend, Troops can easily do one of the longer hikes on Saturday and then a shorter one on Sunday morning before leaving.

**IOWA  
HIKES**

**AMERICAN GOTHIC TRAIL..... 10.0 MILES**  
**CONLEY SLUTTS**  
**P. O. BOX 84**  
**ELDON, IOWA 52554**

**BUFFALO BILL TRAIL ..... 10.0 MILES**  
**DONALD STEBENS..... (563)359-0814**  
**BSA TROOP 95**  
**4908 LORTON AVENUE**  
**DAVENPORT, IOWA 52807-3067**

The hike trail is actually in LeClaire, Iowa, which in on the other side of the Mississippi and a little north and east of Rock Island, Illinois. The trail commemorates William (Buffalo Bill) Cody who was born in Scott County, IA. The trail begins and ends at the levee. The "Green Tree Memorial" at the south end of the levee. The trail ends at the Lone Star Steamboat and Museum at the north end of the levee. The trail goes by many historical sites. Nearby camping is available at the Public Access Area, 1.7 miles south of the east end of the Interstate 80 bridge. Better facilities are available at West Lake Park, west of Davenport and south of the I-80 and I-280 junction. Two patches and a medal are available. All youth and adult groups may hike or drive the trail.

**CHIEF WAPELLO TRAIL .....11.0 MILES**  
**FRANK RIVEY ..... (614)684-6255**  
**2628 MEADOWDALE**  
**OTTUMWA, IOWA 52501**

This trail is sponsored by Troop 11 of the Mid-Iowa Council. Two scenic hiking trails begin in Ottumwa Park, the first ending at Chief Wapello's grave in Agency (11 miles) and the second at Eldon (25 miles). Sharp bits of flint and many fine arrowheads are found along the river. You will pass Garrison Rock, Horsethief Cave, and hike through tall timber and thick underbrush abundant with deer and other wildlife. Canteens for water, first aid kit, and snake bite kit are recommended.

You must contact the trail committee to obtain an application and a roster of hikers. The application must be submitted at least two weeks prior to taking the hike. Tour permits are definitely required. Camping is available in Ottumwa Park for free. Family camping facilities are also available. The Wapello County Historical Museum is within walking distance of Ottumwa Park.

**HOOVER HISTORIC B.S.A. TRAIL .....17.0 MILES**  
**HOOVER TRAIL COMMITTEE..... (319)624-3298**  
**P.O. BOX 275**  
**WEST BRANCH, IOWA 52358**

This trail is associated with the Hawkeye Council and is either a trail hike, or a canoe trek.

It commemorates the birthplace and life of President Hoover. Several patches, a medal, and a hat pin are available. A briefing before beginning the hike or trek is required in order to collect a unit roster of hikers, and tour permit. Camping is available at Cedar Valley Park with wood, water, and restrooms available with no fee. There is also a nearby KOA camp ground with more luxurious accommodations. A first aid kit and a snake bite kit are recommended.

The hike trail begins and ends at Cedar Valley Park and goes along the Cedar River down toward Rochester and back. There are a number of historic sites along the trail and a tour of Hoover Park is required.

The canoe trek is in two parts and is done in two days. The first part is 24.5 or 22 miles depending on where you start and ends at Cedar Valley. The second part is 16.5 miles from Cedar Valley to Moscow, IA. Canoes are available for rent in the West Branch area.

KATE SHELLEY TRAIL, INC ..... 25.0 MILES  
JOHN M. VEALE  
P.O. BOX 134  
BOONE, IOWA 50036

OLD CAPITOL TRAIL..... 17.0 MILES  
BILL BYWATER  
BOX 2060  
IOWA CITY, IOWA 52244

MICHIGAN  
HIKES

POTOWATOMI TRAIL ..... 17.0 MILES  
BBT TRAIL ..... 4.8 MILES  
GREAT SAUK TRAIL COUNCIL..... (313)971-7100  
DEE SLATE  
1979 HURON PARKWAY  
ANN ARBOR, MI 48104  
[www.gstcbsa.org](http://www.gstcbsa.org)



The Potawatomi Trail is a 17 mile hike in the Pinckney Recreation Area located in Livingston and Washtenaw Counties northwest of Ann Arbor, Michigan. The trail is almost completely in undeveloped territory, followed gravel roads only a few hundred feet. The area abounds in wild life from chipmunks to the white-tail deer. Cedar posts with orange discs mark the route of this scenic trail. The “Little Mackinac Bridge” crossing the channel between Watson and Half Moon Lakes was constructed by the trail committee. The trail is within one-half mile of Hell, Michigan, where food, refreshments, and souvenirs are available. Hikers should beware of poisonous plants and hunters during small game season. The trail is closed during deer hunting season. Camp sites are available in the Pinckney Recreation

Area at Bruin, Half Moon, and Crooked Lakes. Permits and information can be obtained from the Pinckney Recreation Area, Pinckney, Michigan. Troops wishing to camp at Camp Munhackle on Bruin Lake should make reservations 30 days in advance with the Great Sauk Trail Council. Hike patches and a medal are available.

The BBT (Boy Scout Backpacking Trail a.k.a. Bill Baker Trail) is 4.8 miles long and located at Camp Munhackle near Gregory, Michigan.

**WISCONSIN  
HIKES**

MILWAUKEE HISTORY HIKE..... 10.0 MILES  
MILWAUKEE COUNTY COUNCIL, BSA  
CAMPING DEPT  
330 SOUTH 84th STREET  
MILWAUKEE, WI 53214

MARQUETTE TRAIL..... 11.+ MILES  
% JOS A. HALASZ  
104 EAST WISCONSIN  
PORTAGE, WI 53901

**MISSOURI  
HIKES**

BLACK HAWK TRAIL ..... 13.4 MILES  
J. B. CARONDELET TRAIL ..... 12.0 MILES  
GATEWAY WEST TRAIL ..... 10.0 MILES  
GREEN ROCK TRAIL..... 10.0 MILES  
JOHN AUDUBON TRAIL ..... 13.0 MILES  
LES PETITE COTES TRAIL ..... 17.0 MILES  
LOST CREEK TRAIL ..... 20.0 MILES  
MOSES AUSTIN TRAIL ..... 14.5 MILES  
PIONEER TRACE TRAIL ..... 17.0 MILES  
SCHOOL CRAFT TRAIL ..... 13.5 MILES  
SOUTH St. LOUIS TRAIL..... 14.0 MILES  
TAUM SAUK (GOODLAND) ..... 20.0 MILES  
THREE NOTCH TRAIL ..... 10.+ MILES  
TOMAHAWK TRAIL ..... 10.0 MILES  
1094 WORLDS FAIR TRAIL ..... 10.0 MILES

St LOUIS AREA COUNCIL  
4568 WEST PINE  
St. LOUIS MISSOURI 63108

BABLER TRAIL .....	07.0 MILES
BERRYMAN TRAIL .....	24.0 MILES
CULIVRE RIVER TRAIL .....	15.0 MILES
HUZZAH WILDLIFE AREA .....	10.0 MILES
MERAMEC TRAIL.....	10.0 MILES
OZARK TRAIL .....	07.0 MILES
St. FRANCOIS STATE PARK TRAIL .....	07.0 MILES
WHISPERING PINE TRAIL .....	07.0 MILES

BENCHMARK SPECIAL AWARDS COMPANY  
811 LAFAYETTE STREET  
WEBSTER GROVES, MO 63119

COVER BRIDGE TRAIL .....	06.+ MILES
--------------------------	------------

ALLEN McKENZIE  
5218 HWY 21  
IMPERIAL, MO 63052

GEORGE WASHINGTON CARVER TRAIL .....	09.0 MILES
--------------------------------------	------------

LARRY JAMES  
400 SUSAN PLACE  
NEOSHO, MO 64850

HARRY S. TRUMAN TRAIL .....	5 - 13.0 MILES
-----------------------------	----------------

LLOYD HAWKINS  
20602 EAST BLUE MILLS ROAD  
INDEPENDENCE, MO 64058

INDIAN MOUND TRAIL .....	08.0 MILES
LEWIS AND CLARK TRAIL .....	17.0 MILES
LONE JACK CIVIL WAR TRAIL .....	12.0 MILES
SANTA FE-CA-OR TRAIL .....	10.0 MILES

HISTORIC TRAILS COMMITTEE  
P.O. BOX 9523  
RAYTOWN. MO 64133

JEFFERSON-BARRACKS HISTORIC TRAIL .....	05.0 MILES
---	------------

UNITED CHURCH OF CHRIST  
7423 MICHIGAN AVENUE  
JEFFERSON BARRKS, MO 63111

LOG CABIN TRAIL .....	12.0 MILES
-----------------------	------------

J. C. HAMMOTREE  
RR#2 1216 COLLEGE HILL  
PLEASANT HILL, MO 64080

OZARK TRAIL        70.0 MILES  
MO. DNR OZARK TRAIL COORDINATOR  
PO BOX 176  
JEFFERSON CITY, MO 65102

(800)334-6946